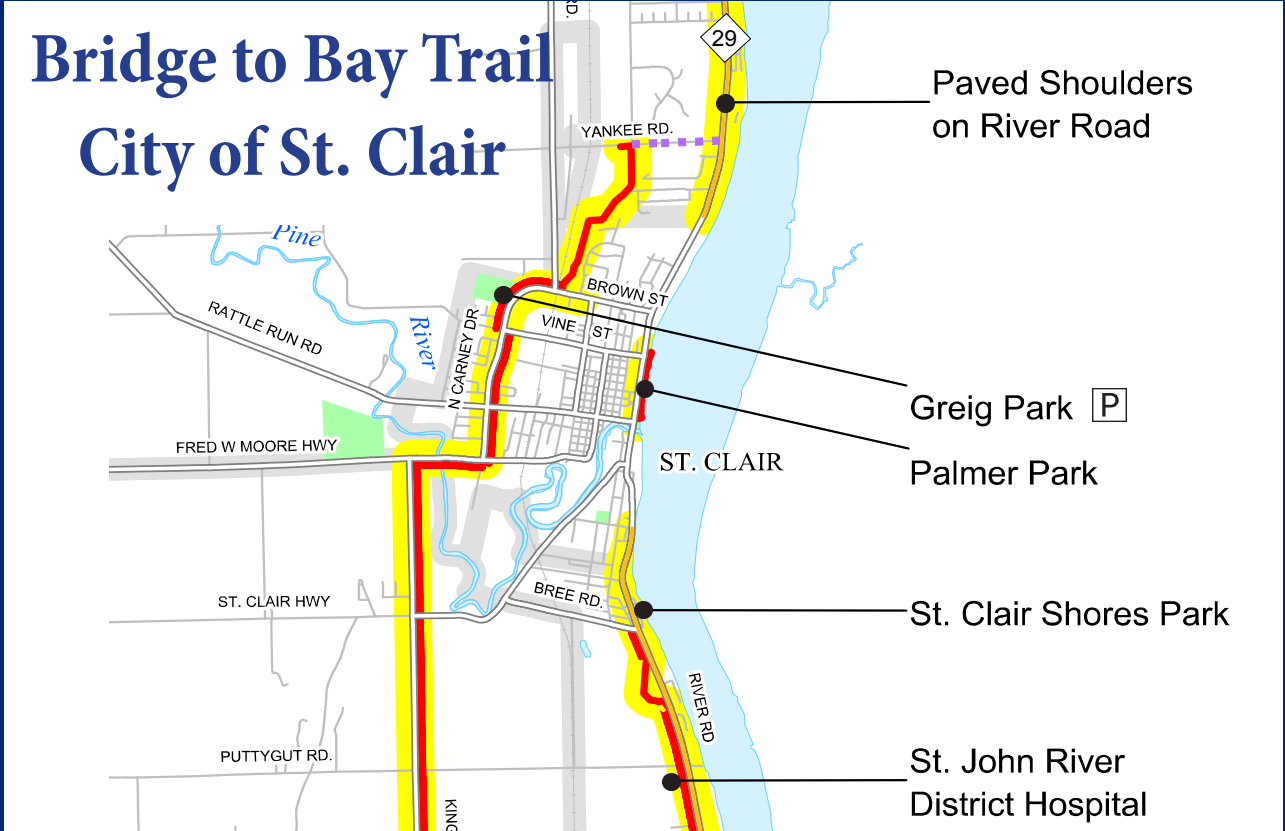


Bridge to Bay Trail

The Bridge to Bay Trail extends from St. Clair County's northern border; under the Blue Water Bridge; through Port Huron, Marysville, St. Clair, Marine City, and Algonac; past state and municipal parks, museums, gazebos, and lighthouses. Sometimes the trail is within reach of the water's edge and sometimes a few miles inland. It connects community with community for walkers, joggers, strollers, and bicyclists of all ages. It can potentially link to the Wadhams to Avoca Trail within St. Clair County, the Millennium Legacy Trail, the Discover Michigan Trail, the Macomb County Trail Network, and – via ferry – the St. Clair Parkway Trail in Lambton, Ontario, Canada.



U.S. Route 20

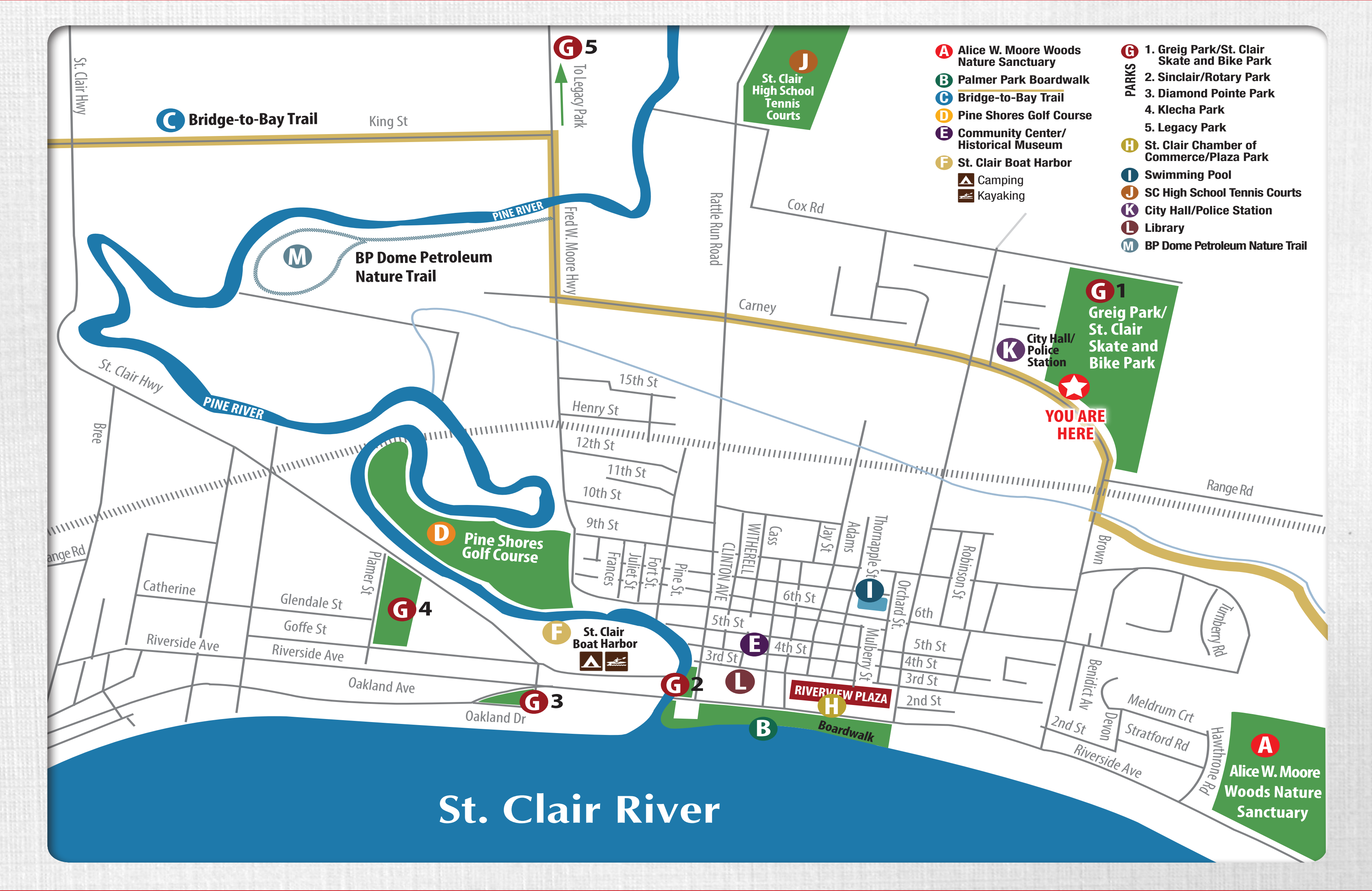
The U.S. Bicycle Route System is a national network of regionally and nationally significant bicycling routes spanning multiple states. The purpose of the U.S. Bicycle Route (USBR) numbering system is to facilitate travel between states on routes identified as suitable for long-distance cycling.

U.S. Bicycle Route 20 is an east-west route of just over 300 miles and connects Marine City on the east with Ludington on the west.



Welcome to St. Clair

Welcome to St. Clair! Downtown St. Clair is dominated by Palmer Park, a ¼ mile park running parallel to the St. Clair River. A sandbar in the middle of the River forces river traffic to pass so close to the park you think you can reach out and touch the 1,000 ft. freighters when they pass while standing on the world's longest freshwater boardwalk.



Nature Trails

Alice W Moore Woods Nature Sanctuary – A Michigan Nature Association (MNA) sanctuary located in the City of St. Clair. Hardwood forest, natural pond and hiking trail. To plan your visit contact the MNA.

BP Dome Petroleum Nature Trail – 3 mile trail looped around a peninsula defined by the Pine River. Rest area located at Turtle Beach. Access along the Bridge To Bay Trail southeast of the Fred W. Moore Highway Bridge.

Greig Park Nature Trail – St. Clair Water Trail Town trailhead. 1 mile nature/interpretive trail. The trailhead is located just north west of this sign near the corner of the parking lot. All trails are open to the public.

Points of Interest

There are lots of things to see and do in St. Clair, all within walking distance of downtown; Art Sculptures and flower gardens, Great Lakes Ship Builders Historical Walk (Clinton Avenue), Palmer Park Arch, Waterfront restaurants and locally owned specialty shops.

Boaters can enjoy the Charles F. Moore Boat Harbor, a full-service marina within walking distance of downtown that offers floating docks, transient slips, kayak rentals and camping.

The Plaza Park Courtyard offers spectacular views of the St. Clair River and small-town charm. It is a community gathering spot and events location in the Riverview Plaza. Adirondack chairs, fireplaces and a unique water sculpture can be found in the plaza. For more information visit stclairontheriver.com


Bike Fix-It Station



Located at the Skate-Bike Park. A Bike fix-it station located at the Skate-Bike Park provides simple tools needed for quick repair and typical bike adjustment. Mount and air pump included.



Blueways – St. Clair



Blueways of St. Clair, a website to help you visit and enjoy the land, water and birding along the St. Clair River corridor, from Anchor Bay to the northern border of the county along Lake Huron. Discover route maps and more at www.bluewaysofstclair.org

Pine River Paddle

Begin at the St. Clair Municipal Marina, where one can rent kayaks by the hour. Picnic at ‘Turtle Beach’, just south of Fred Moore Hwy., where there is a picnic shelter and a portable toilet. Enjoy the nature trails provided by British Petroleum.

Level - Easy

Length - 8.4 miles round trip

